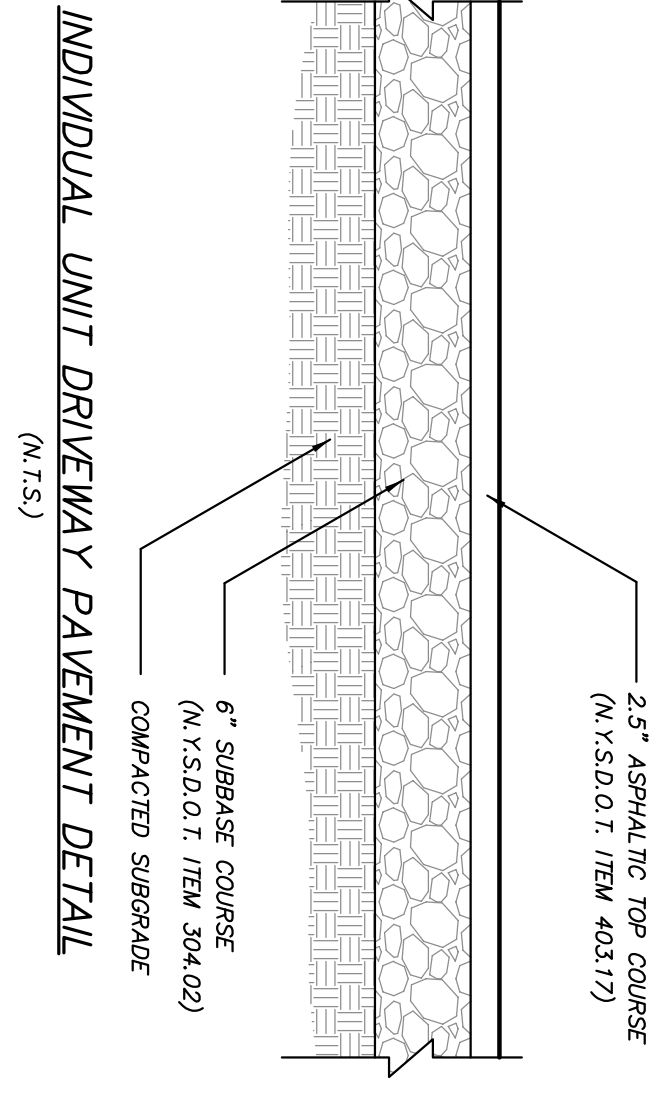
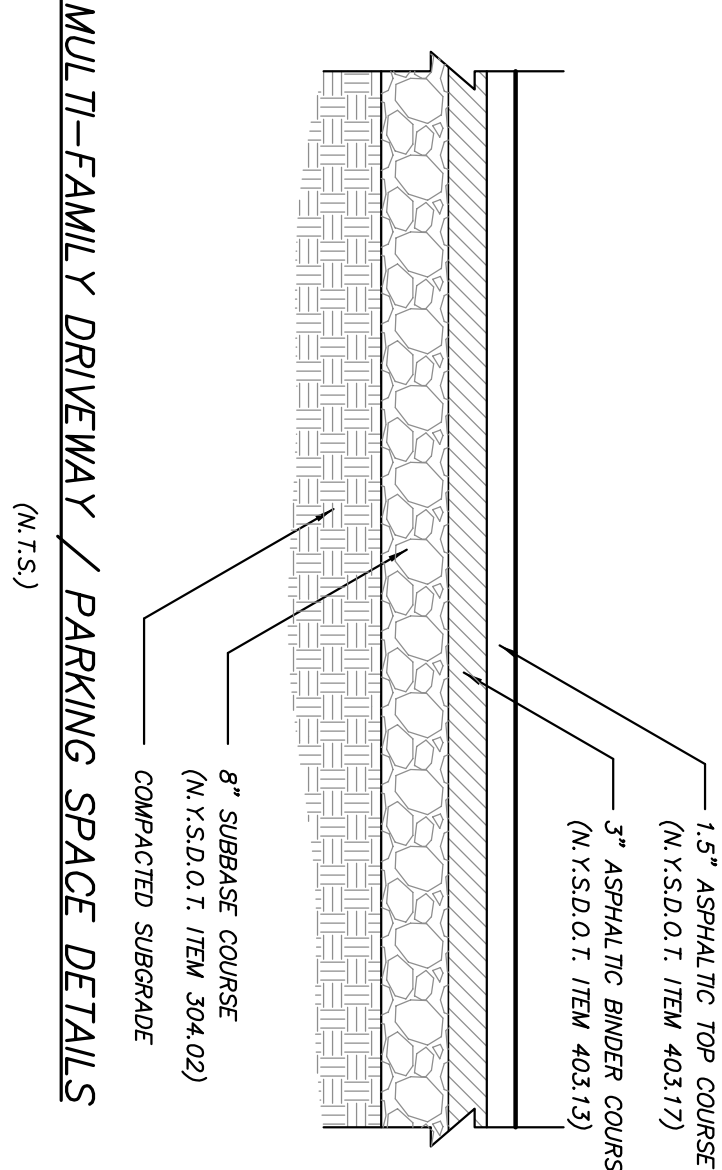


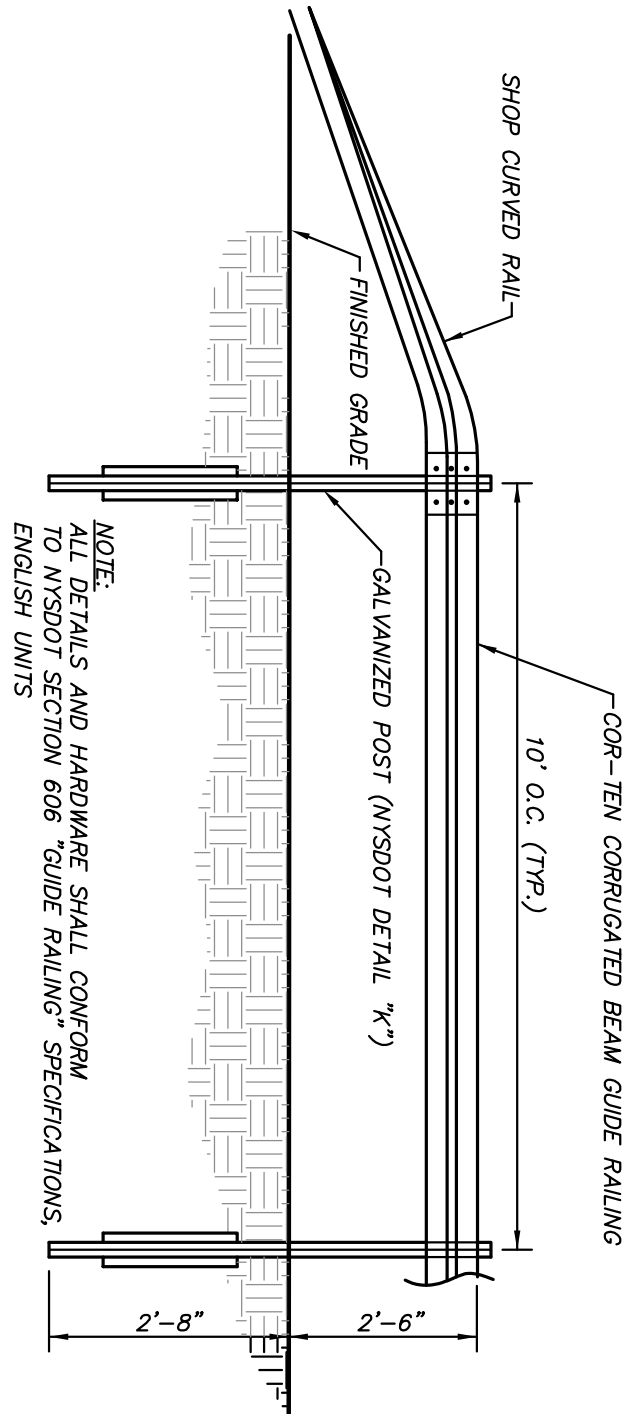
ACCESS ROAD DETAIL  
(N.T.S.)



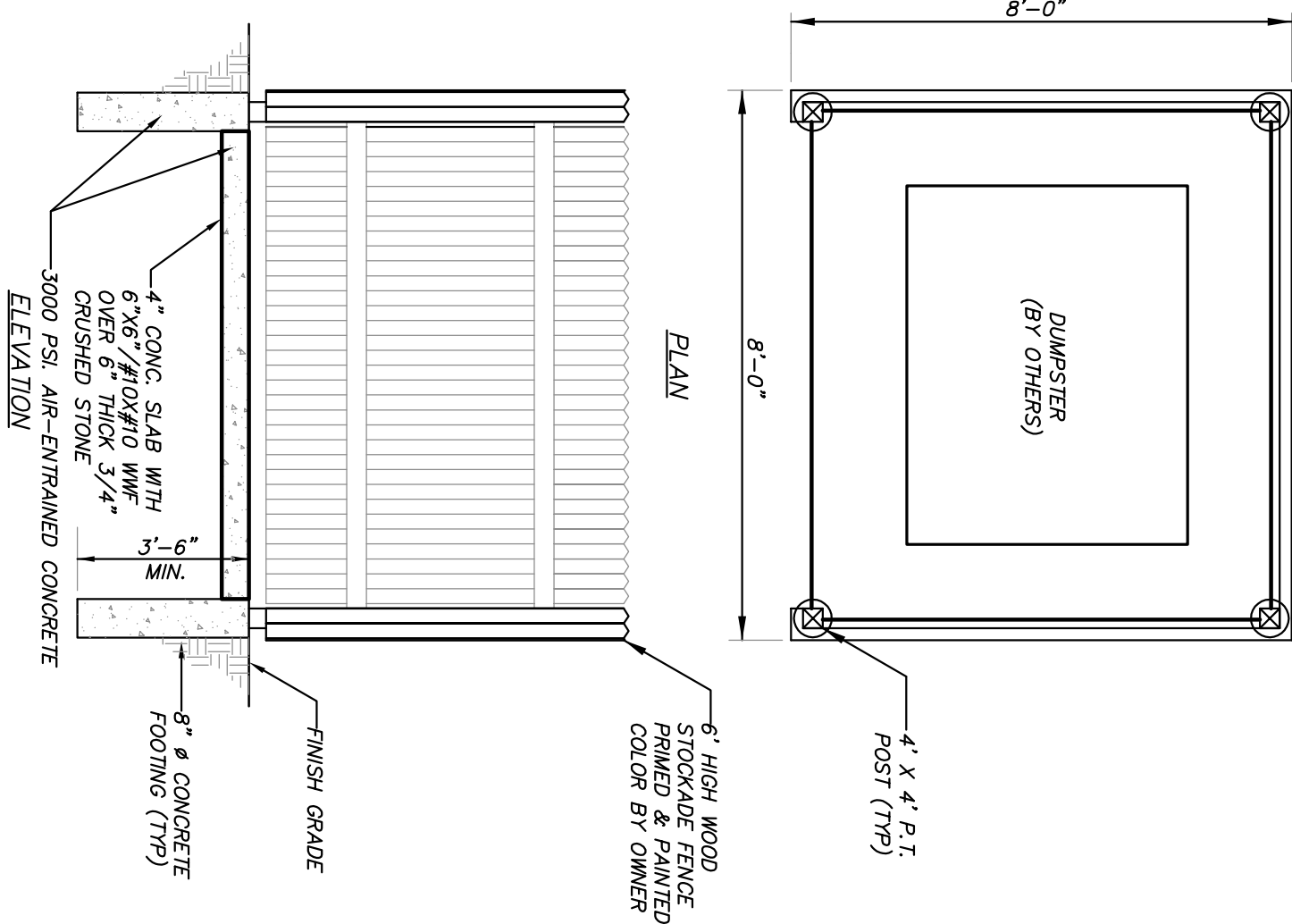
INDIVIDUAL UNIT DRIVEWAY PAVEMENT DETAIL  
(N.T.S.)



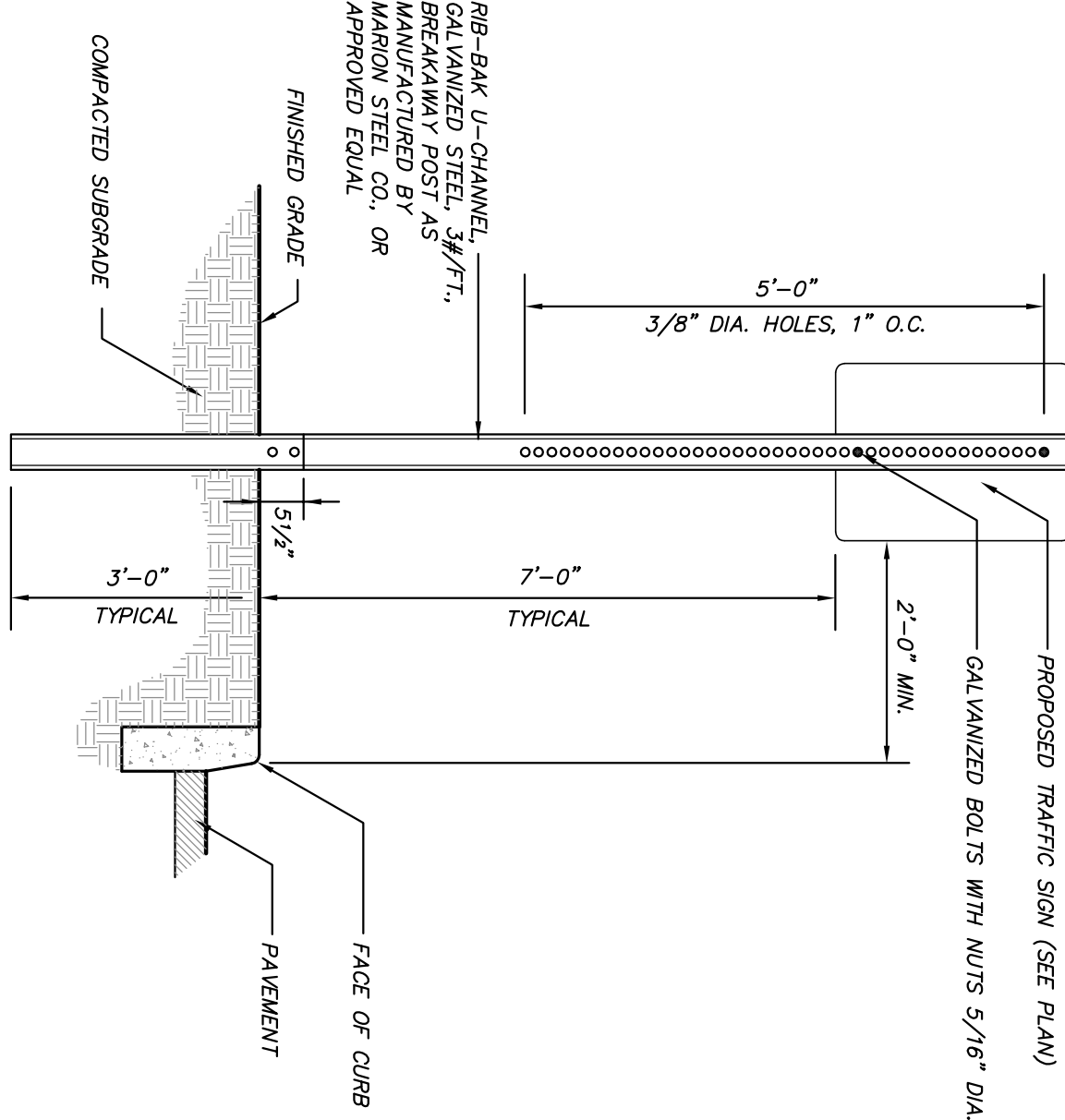
MULTI-FAMILY DRIVEWAY / PARKING SPACE DETAILS  
(N.T.S.)



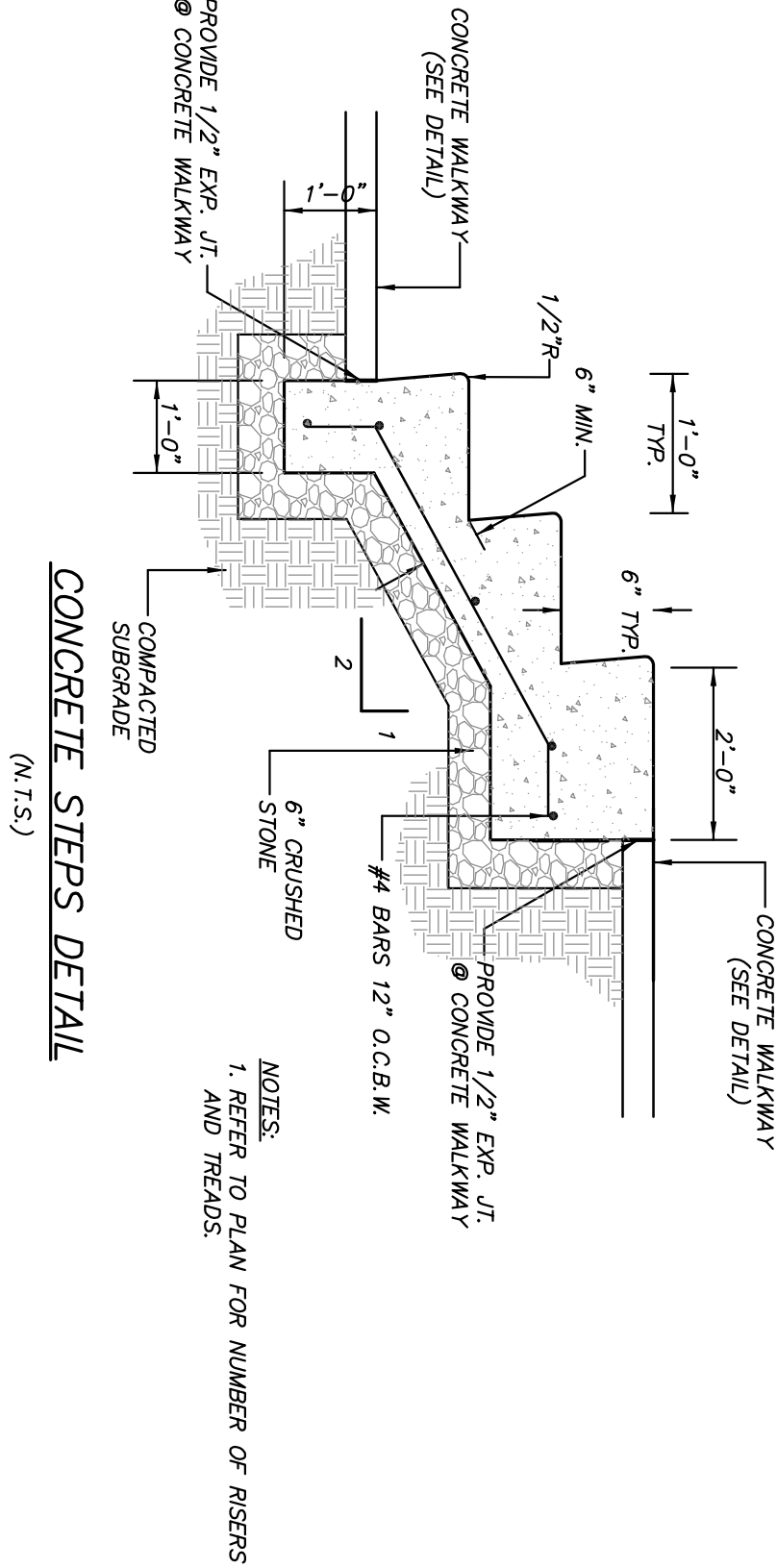
CORRUGATED BEAM GUIDE RAIL DETAIL  
(N.T.S.)



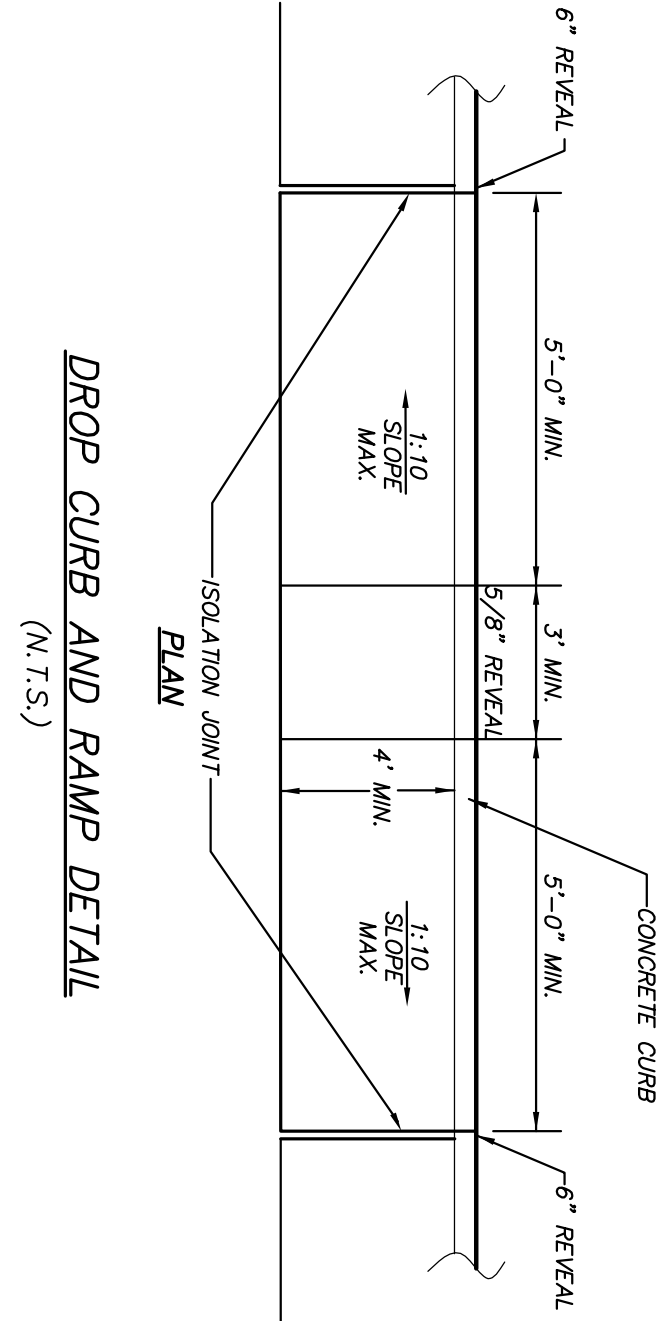
DUMPSTER ENCLOSURE DETAIL  
(N.T.S.)



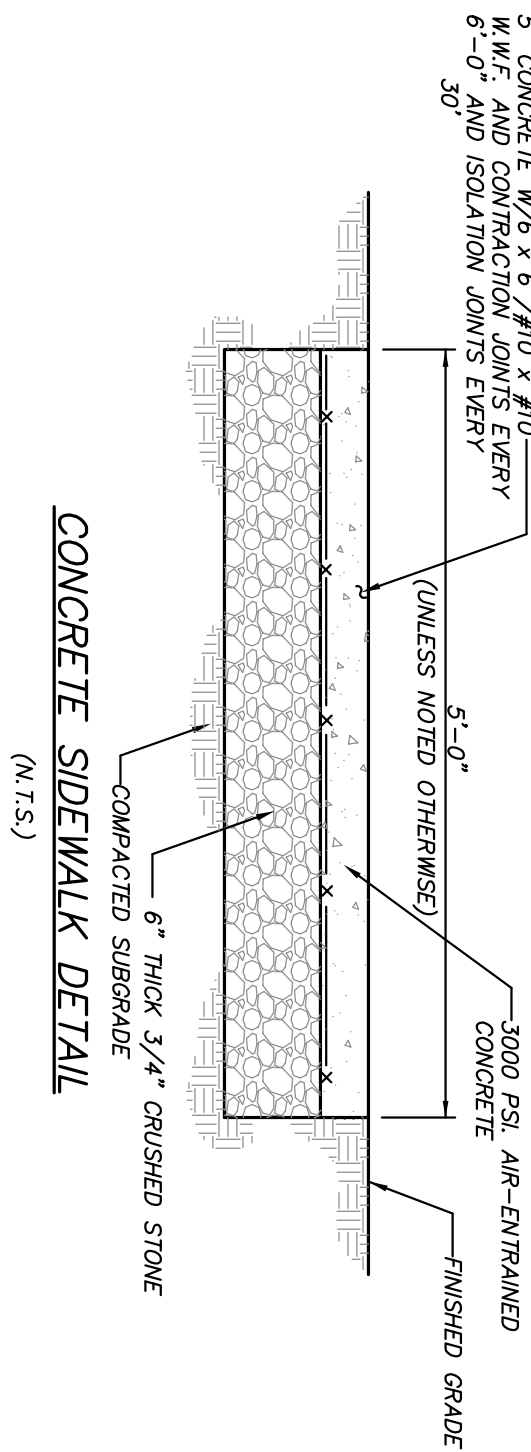
TRAFFIC SIGN DETAIL  
(N.T.S.)



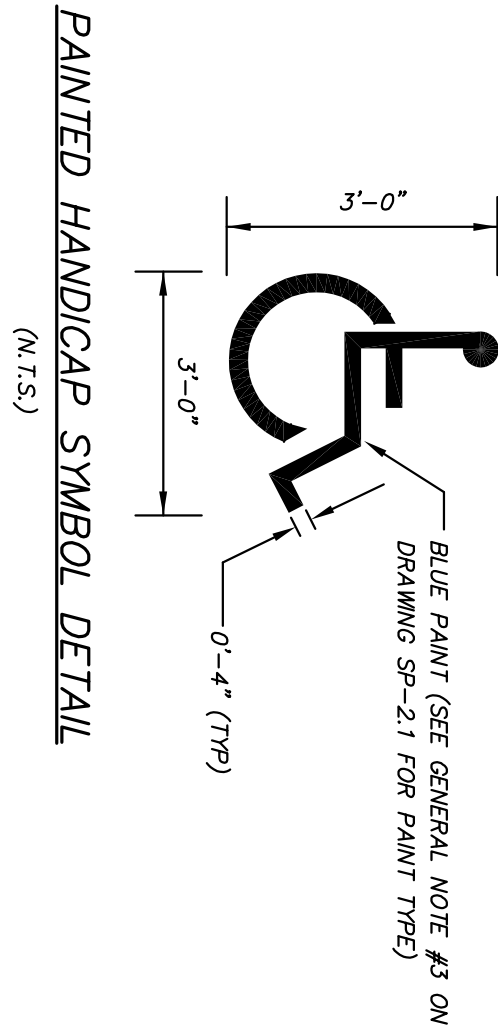
CONCRETE STEPS DETAIL  
(N.T.S.)



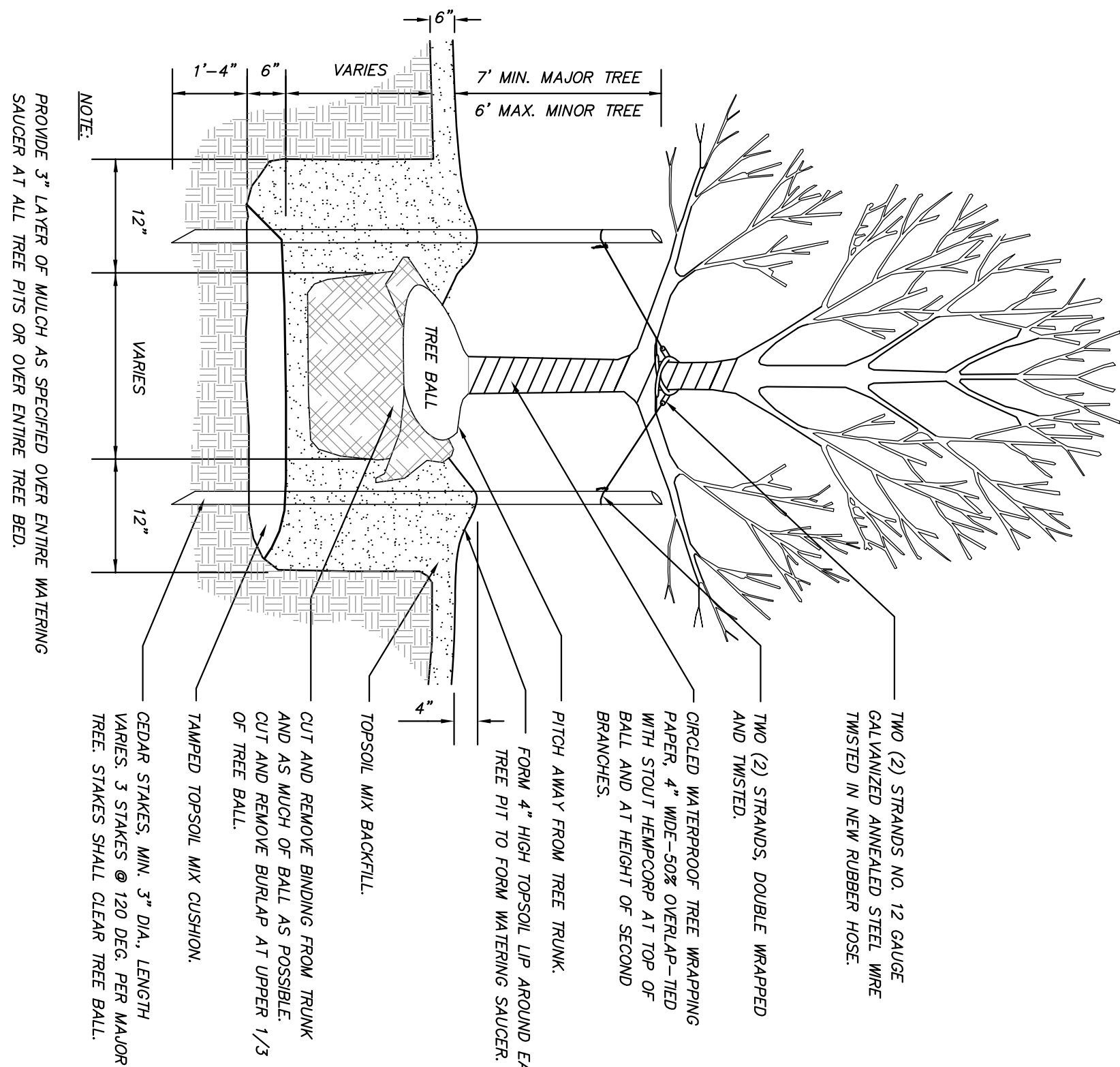
DROP CURB AND RAMP DETAIL  
(N.T.S.)



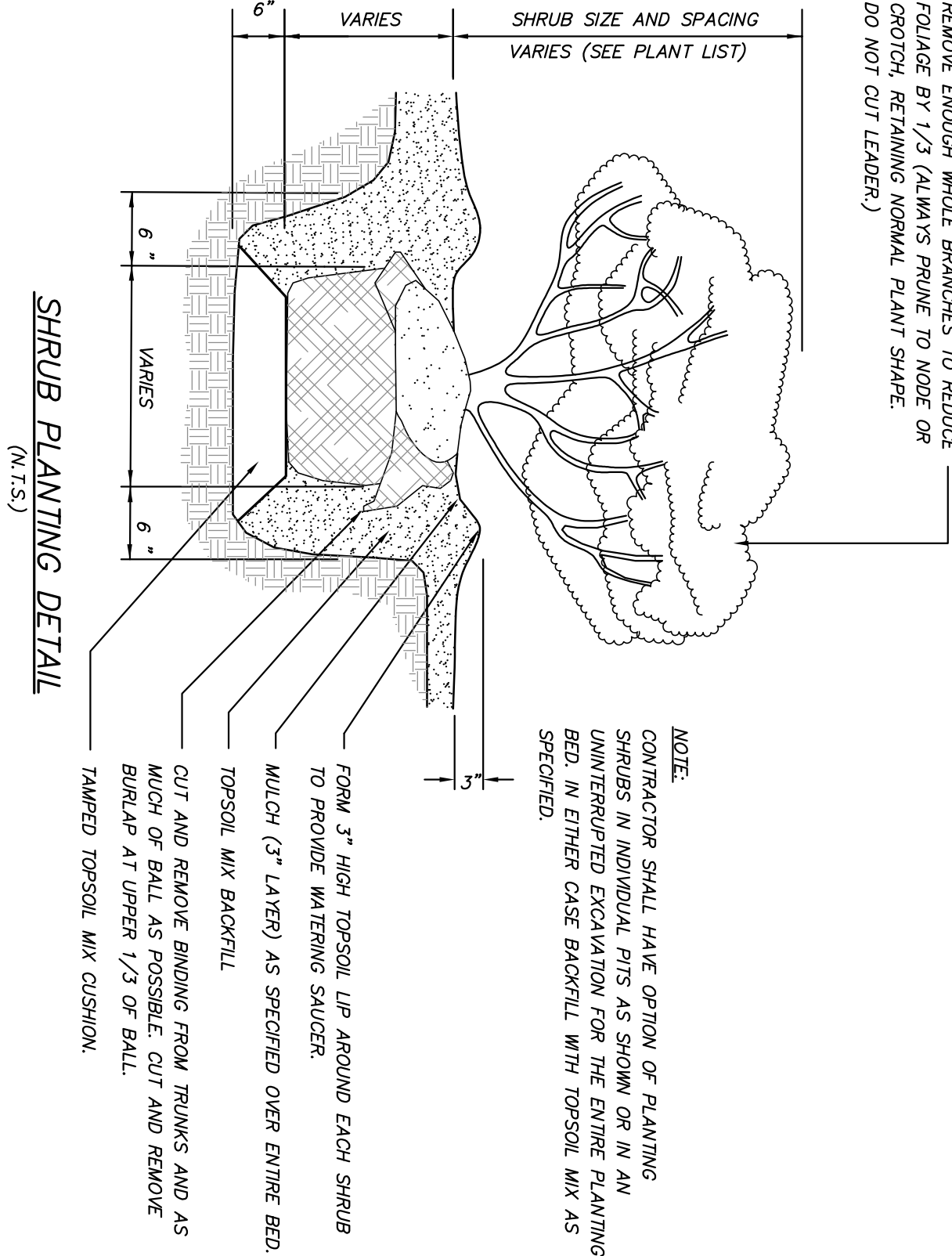
CONCRETE SIDEWALK DETAIL  
(N.T.S.)



PAINTED HANDICAP SYMBOL DETAIL  
(N.T.S.)



TREE PLANTING DETAIL  
(N.T.S.)



SHRUB PLANTING DETAIL  
(N.T.S.)

1	8-4-08	REVISED FOR FEES	KMM
NO.	DATE	REVISION	BY
<div> <div> <p><b>INSITE</b> ENGINEERING, SURVEYING &amp; LANDSCAPE ARCHITECTURE, P.C.</p> </div> <div> <p>3 Gerrit Place Larchmont, NY 10592 (914) 235-9717 fax www.insite-nyc.com</p> </div> </div>			
PROJECT		PROJECT	DRAWING NO.
03198.100		LANDSCAPE	9
DATE		BY	14
5-9-07		S.R.R.	
SCALE		CHECKED	
N.T.S.			

SITE DETAILS

PROJECT: THE BUNNAM  
COMMUNITY FOUNDATION  
SENIOR HOUSING DEVELOPMENT

DESIGNER: INSITE, 3 GERRIT PLACE, LARCHMONT, NEW YORK

DRAWING: